**Bau- und Umweltdepartement**
Landesbauamt

KANTON APPENZELL INNERRHODEN

Bezirk Schlatt-Haslen

## Revitalisierung Bach Schiessegg, Haslen

Gewässer Nr. 18014
km 0.260 - km 0.370

**Vorprojekt**
Querprofile 1:100

| Entwurf | Gezeichnet | Geprüft | Datum |
|---|---|---|---|
| tr | mro | tr | 11.08.2025 |

Beilage Nr.

| Änderungen | Geprüft | Datum |
|---|---|---|
| a | | |
| b | | |
| c | | |
| d | | |

Konto Nr.

| | |
|---|---|
| Projekt Nr. | 2023.371 |
| Plan Nr. | 2023.371-02.07 |
| Format | 30cm/105cm |

Freigabe Bauherr:

HERSCHE INGENIEURE

HERSCHE INGENIEURE AG
Rinkenbach 12
9050 Appenzell
Telefon 071 788 06 29
appenzell@herscheing.ch

Gerinneverlauf gemäss
Aufnahmen Januar 2025

### Querprofil 1
223.02

729 m ü.M. T=730.20

### Querprofil 2
230.00

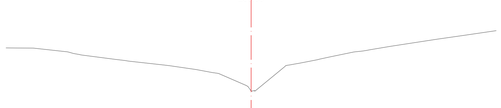

730 m ü.M. T=731.50

### Querprofil 3
240.00

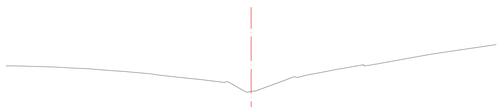

732 m ü.M. T=733.28

### Querprofil 4
250.00

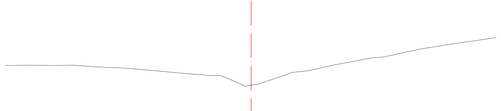

733 m ü.M. T=734.56

### Querprofil 5
260.00

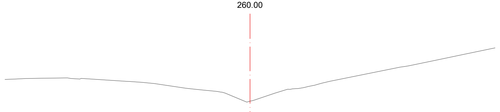

734 m ü.M. T=735.44

### Querprofil 6
270.00

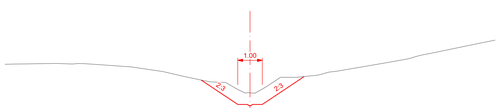


735 m ü.M. T=736.38 P=735.91

### Querprofil 7
280.00

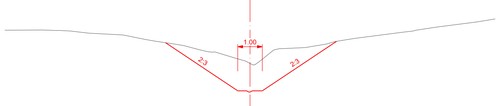


735 m ü.M. T=737.43 P=736.31

### Querprofil 8
290.00

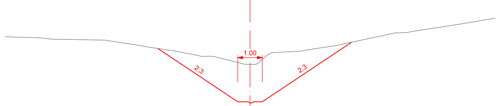


736 m ü.M. T=738.23 P=736.71

### Querprofil 9
300.00

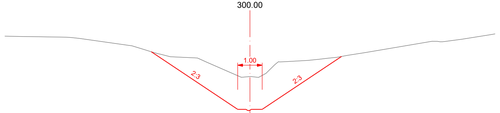


736 m ü.M. T=738.45 P=737.11

### Querprofil 10
310.00

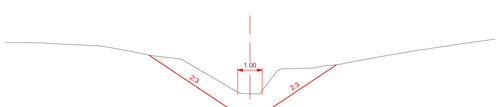


737 m ü.M. T=738.34 P=737.51

### Querprofil 11
320.00

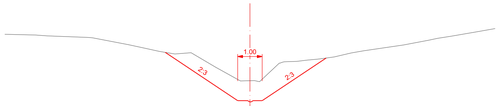


737 m ü.M. T=738.72 P=737.91

### Querprofil 12
330.00

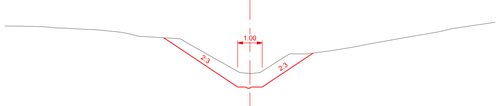


737 m ü.M. T=738.86 P=738.31

### Querprofil 13
340.00

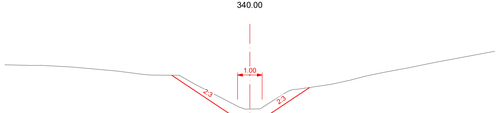


738 m ü.M. T=739.12 P=738.71

### Querprofil 14
350.00

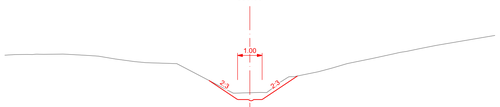


738 m ü.M. T=739.39 P=739.11

### Querprofil 15
360.00

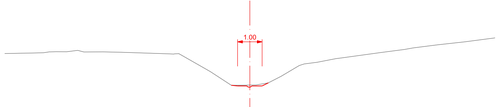


738 m ü.M. T=739.54 P=739.51

### Querprofil 16
364.35

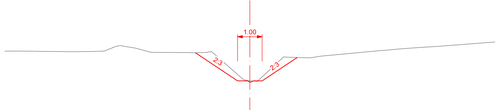


738 m ü.M. T=739.68 P=739.68