km 0.000

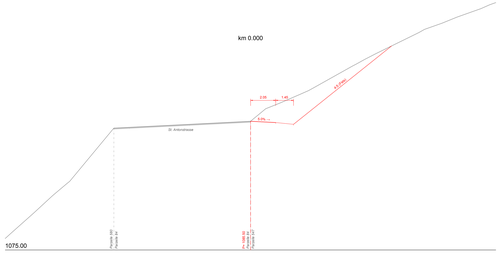

km 0.010

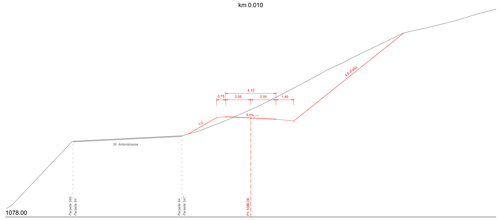

km 0.050

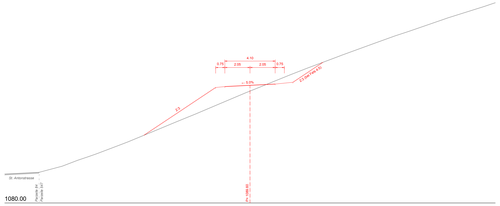

km 0.100

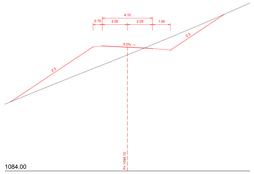

km 0.150

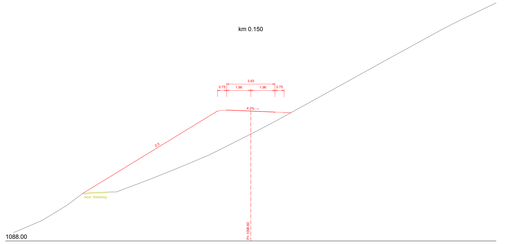

km 0.200

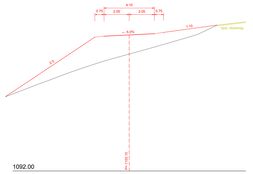

Genauigkeit Terrain aufgrund der amtlichen Höhenkurven!

HERSCHE INGENIEURE AG

Kanton Appenzell I.Rh.
Bezirk Oberegg

Projektverfasser:
Hersche Ingenieure AG
Dorfstrasse 20
9413 Oberegg

Grundeigentümer:
Rhode Kornberg
Hans Sonderegger
Baumert 3, 9400 Altstätten

Auftraggeber:
Appenzeller Wind AG
Wiesenrüse 13
9413 Oberegg

WINDENERGIEPROJEKT OBEREGG AI

Zu Erwirken E-CIN EPH 420bkW
Anlagekoordinaten

	X	Y	Z
T1	2737'364	1192'745	1129 m ü.M.
T2	2737'070	1192'554	1110 m ü.M.

Sanierung und Ausbau Waldstrasse Oberfeld Parz. Nr. 547

Machbarkeitsstudie

Querprofile km 0.000 - km 0.225

Der Gesuchsteller: Appenzeller Wind AG .....

Der Grundeigentümer:
Parz. 547: Rhode Kornberg
Hans Sonderegger .....

Der Projektverfasser: Hersche Ingenieure AG .....

Nr.	2016.387 - 13	Ges./Vrs.	rke/-/-	Datum	08. Februar 2017
Massstab	1:100	Gr.	60/210	Rev.	

km 0.025

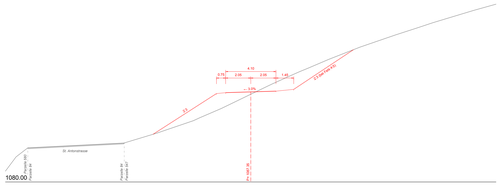

km 0.075



km 0.125

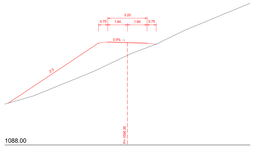

km 0.175

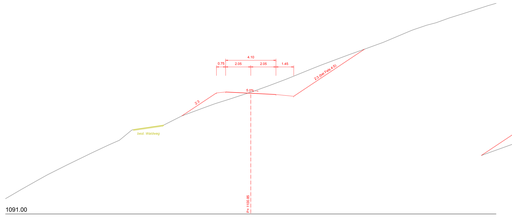
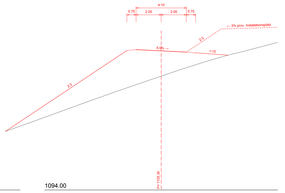
km 0.225